

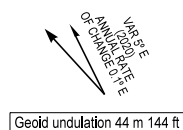
## AIP HUNGARY

AIRCRAFT  
PARKING/DOCKING  
CHART - ICAO

BUDAPEST APP	122.980	BUDAPEST TOWER	118.715	BUDAPEST APRON	122.440
	123.860	BUDAPEST GROUND	121.905	ATIS	132.380
	119.510	BUDAPEST DELIVERY	134.540	ATIS (BUD VOR)	117.300
BUDAPEST INFORMATION (NORTH) 119.350, BUDAPEST INFORMATION (NORTH-EAST) 134.855					

BUDAPEST/LISZT FERENC  
CARGO APRON

	BEARING STRENGTH
Cargo Apron	PCN 80/R/A/W/T
For taxiways width, surface and strength see: LHBP AD 2.8.	

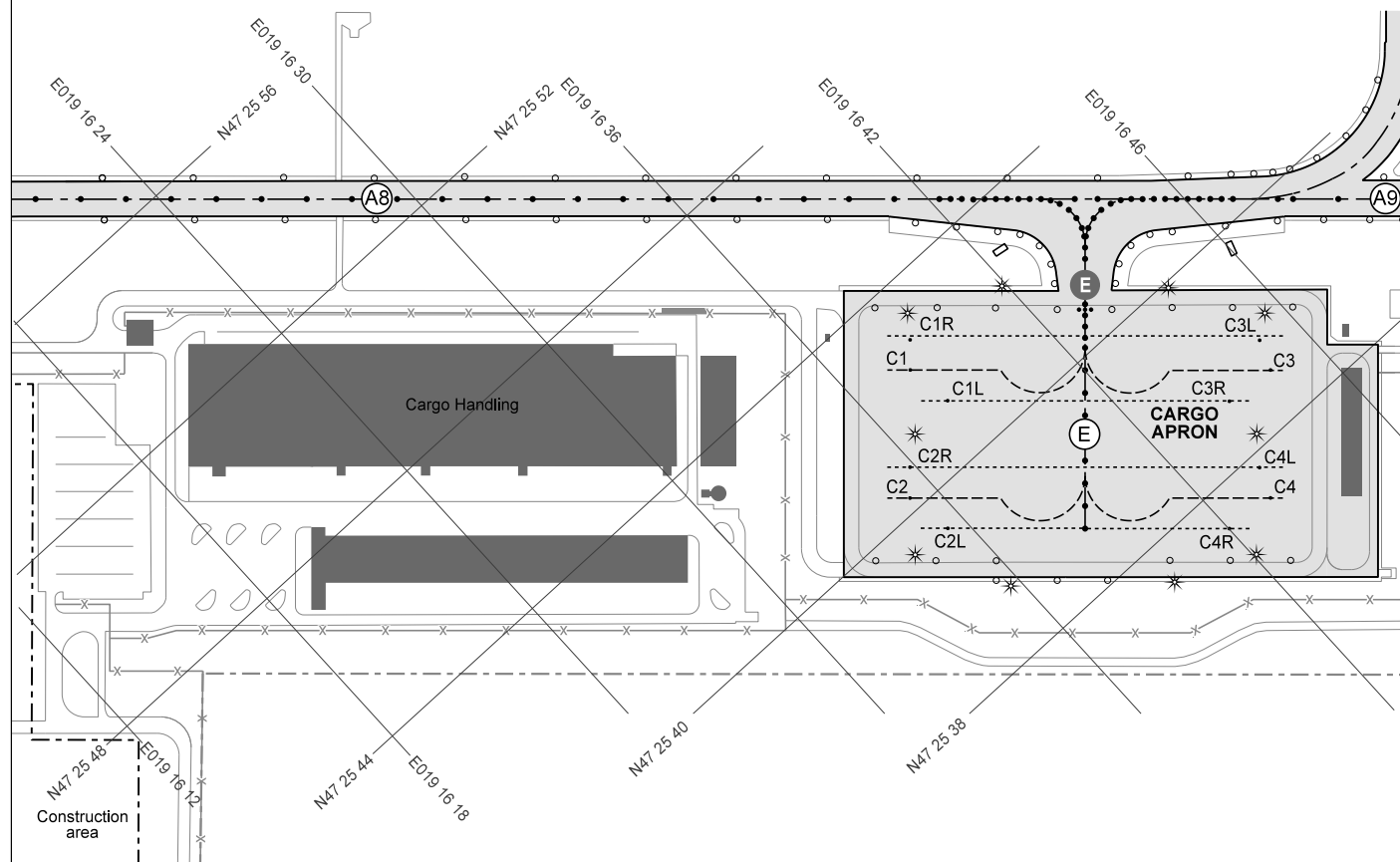


INS COORDINATES FOR AIRCRAFT STANDS	
C1R	N47 25 42.79, E019 16 38.57
C1	N47 25 42.31, E019 16 37.93
C1L	N47 25 41.28, E019 16 38.15
C2R	N47 25 40.77, E019 16 35.85
C2	N47 25 40.28, E019 16 35.19
C2L	N47 25 39.25, E019 16 35.43
C3L	N47 25 37.72, E019 16 46.74
C3	N47 25 37.09, E019 16 46.36
C3R	N47 25 37.19, E019 16 44.73
C4L	N47 25 35.70, E019 16 44.02
C4	N47 25 35.06, E019 16 43.63
C4R	N47 25 35.17, E019 16 42.01

## LEGEND

## VISUAL AIDS

- TWY centre line light (bi-directional)
- TWY centre line light (unidirectional)
- Omnidirectional TWY edge light
- \* Flood lighting



## LIGHTING

## TWY

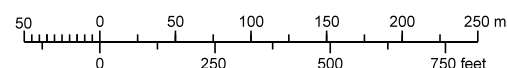
Taxiway edge:	Low intensity omnidirectional blue.
Taxiway centre line:	Low intensity bi-directional green on E.
STOP bars:	Unidirectional red omnidirectional blue.
Apron:	Low intensity blue edge lights and floodlights.
Obstacle light:	Low intensity red.

FOR BASIC CHART SYMBOLS SEE: GEN 2.3.  
TAXI PROCEDURES SEE: AD 2-LHBP-TAXI CHARTS.

APRON ELEVATION: NOT AVAILABLE.  
GEO. COORDINATES FOR TWY CENTRE LINES: NOT AVAILABLE.  
OBSTACLES TO TAXIING: NOT AVAILABLE.

ELEVATIONS ARE IN FEET  
DIMENSIONS ARE IN METRES  
BEARINGS ARE MAGNETIC

SCALE 1 : 5 000



MAXIMUM PERMISSIBLE WINGSPAN  
ON CARGO APRON TAXIWAY

E 68.00 m

CHANGE: construction works

THIS PAGE IS INTENTIONALLY LEFT BLANK